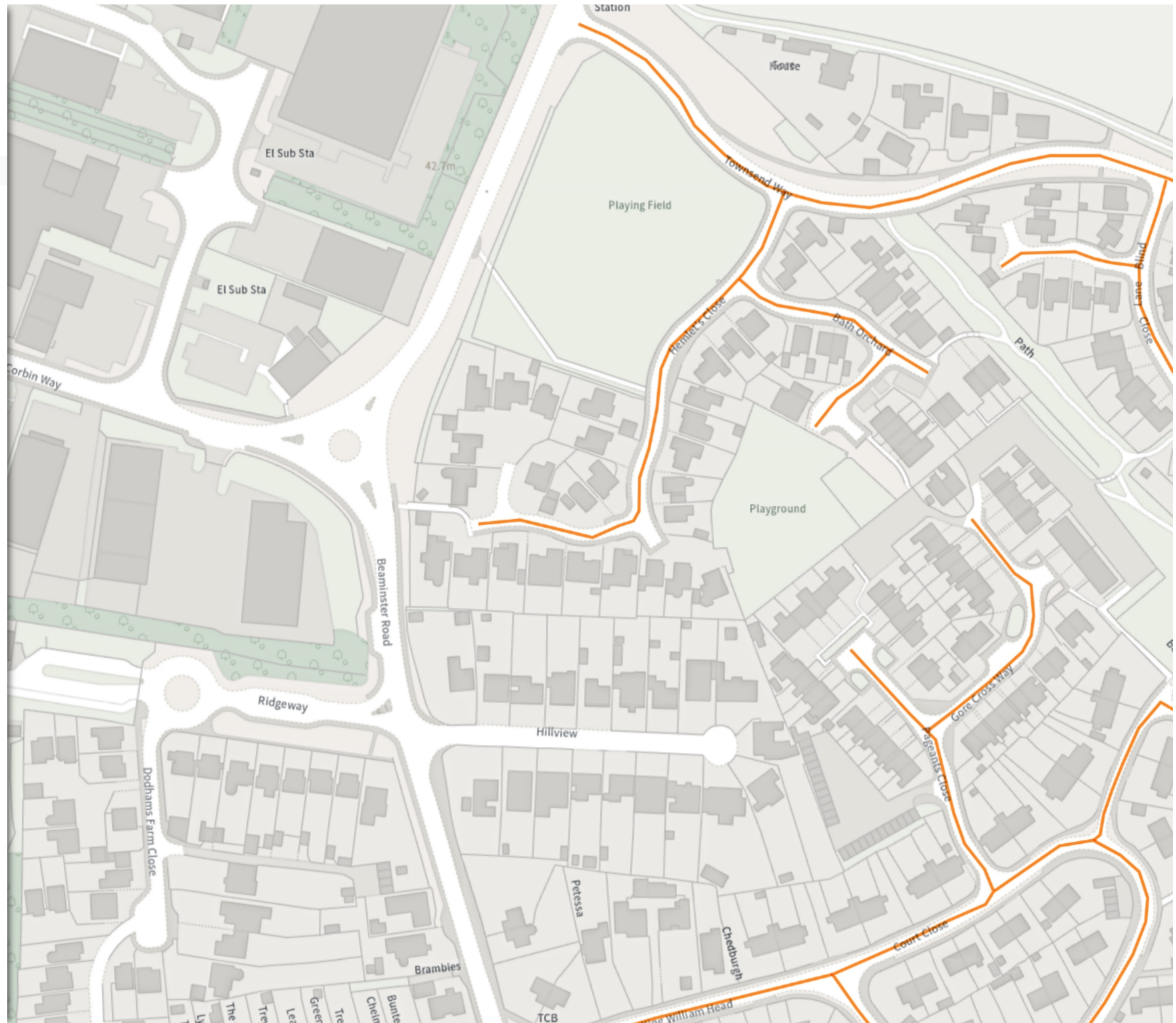


Bridport & West Bay (P4T1)

Map 1 of 38

ADDED

Speed limit (20 mph)



Scale: 1:1250 0 20 40 60m

NW 347543.937, 94670.188 SE 347981.174, 94280.77

© Crown copyright and database rights 2026 Ordnance Survey.
You are not permitted to copy, sub-license, distribute or sell any of this data to third parties in any form. Licence number LA100060963

Bridport & West Bay (P4T1)

Map 2 of 38

ADDED

— Speed limit (20 mph)



Scale: 1:1250 0 20 40 60m

NW 347981.235, 94665.802 SE 348418.504, 94276.421

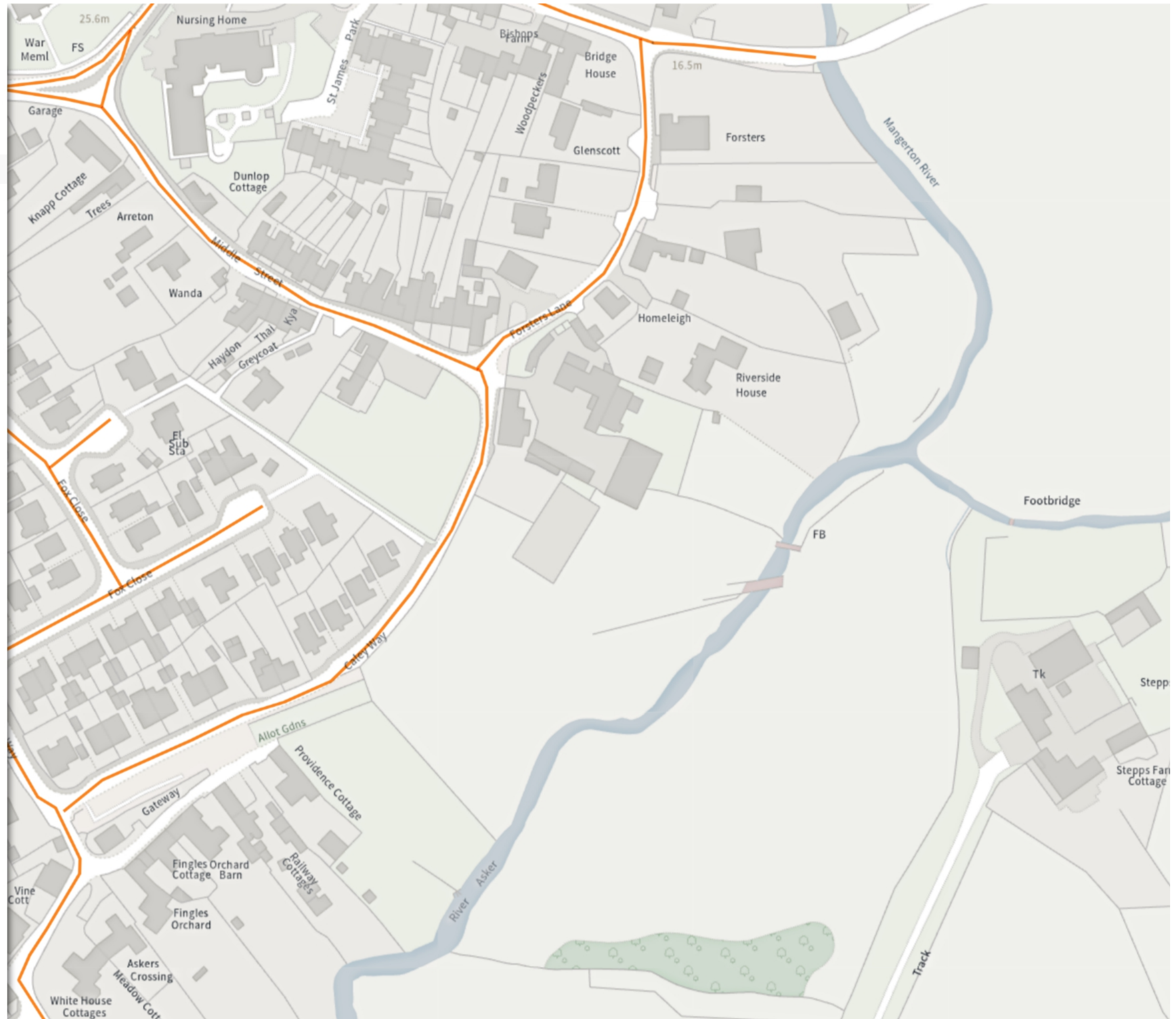
© Crown copyright and database rights 2026 Ordnance Survey.
You are not permitted to copy, sub-license, distribute or sell any of this data to third parties in any form. Licence number LA100060963

Bridport & West Bay (P4T1)

Map 4 of 38

ADDED

Speed limit (20 mph)



Scale: 1:1250 0 20 40 60m

NW 348033.814, 94283.454 SE 348471.12, 93894.05

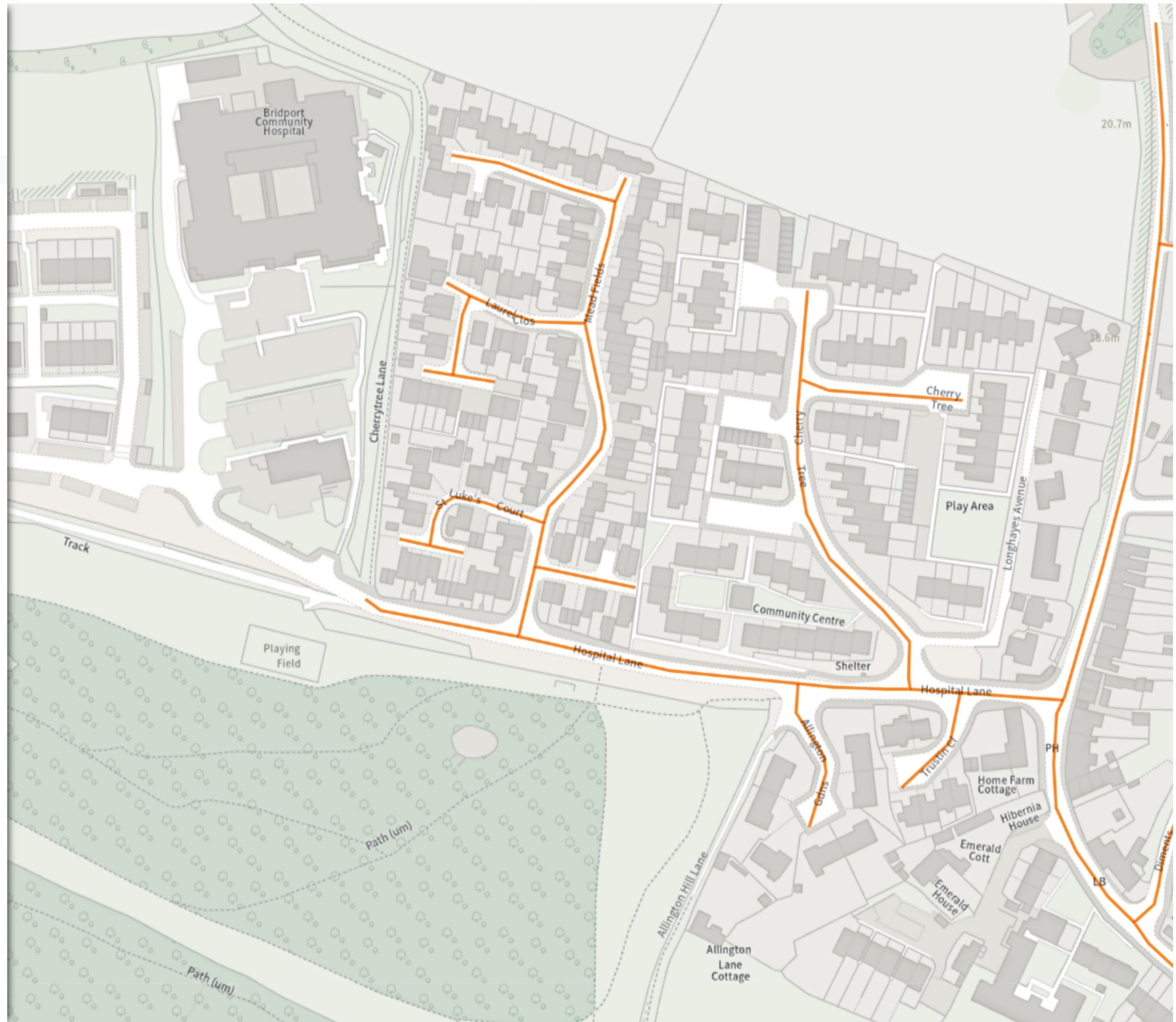
© Crown copyright and database rights 2026 Ordnance Survey. You are not permitted to copy, sub-license, distribute or sell any of this data to third parties in any form. Licence number LA100060963

Bridport & West Bay (P4T1)

Map 5 of 38

ADDED

— Speed limit (20 mph)



Scale: 1:1250 0 20 40 60m

NW 345667.952, 93925.929 SE 346105.115, 93536.297

© Crown copyright and database rights 2026 Ordnance Survey. You are not permitted to copy, sub-license, distribute or sell any of this data to third parties in any form. Licence number LA100060963

Bridport & West Bay (P4T1)

Map 6 of 38

ADDED

— Speed limit (20 mph)



Scale: 1:1250 0 20 40 60m

NW 346105.313, 93921.386 SE 346542.509, 93531.791

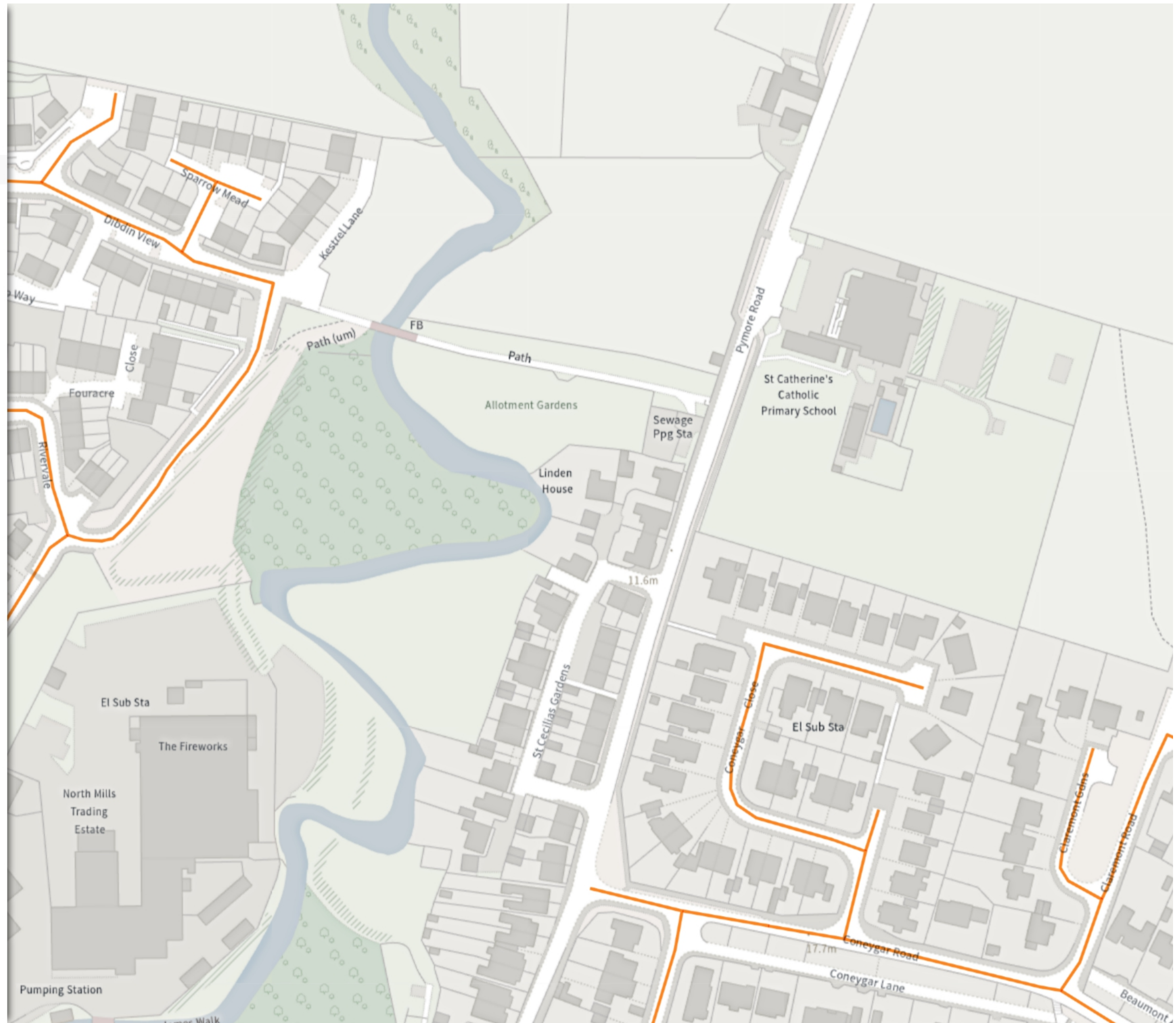
© Crown copyright and database rights 2026 Ordnance Survey. You are not permitted to copy, sub-license, distribute or sell any of this data to third parties in any form. Licence number LA100060963

Bridport & West Bay (P4T1)

Map 7 of 38

ADDED

— Speed limit (20 mph)



Scale: 1:1250 0 20 40 60m

NW 346542.864, 93916.878 SE 346980.092, 93527.32

© Crown copyright and database rights 2026 Ordnance Survey. You are not permitted to copy, sub-license, distribute or sell any of this data to third parties in any form. Licence number LA100060963

Bridport & West Bay (P4T1)

Map 8 of 38

ADDED

— Speed limit (20 mph)



Scale: 1:1250 

NW 346980.414, 93912.406 SE 347417.675, 93522.886

© Crown copyright and database rights 2026 Ordnance Survey.
You are not permitted to copy, sub-license, distribute or sell any of this data to third parties in any form. Licence number LA100060963

Bridport & West Bay (P4T1)

Map 9 of 38

ADDED

Speed limit (20 mph)



Scale: 1:1250 0 20 40 60m

NW 347417.776, 93907.973 SE 347855.069, 93518.49

© Crown copyright and database rights 2026 Ordnance Survey. You are not permitted to copy, sub-license, distribute or sell any of this data to third parties in any form. Licence number LA100060963

Bridport & West Bay (P4T1)

Map 10 of 38

ADDED

— Speed limit (20 mph)



Scale: 1:1250 0 20 40 60m

NW 347855.327, 93903.575 SE 348292.653, 93514.128

© Crown copyright and database rights 2026 Ordnance Survey.
You are not permitted to copy, sub-license, distribute or sell any of this data to third parties in any form. Licence number LA100060963

Bridport & West Bay (P4T1)

Map 11 of 38

ADDED

Speed limit (20 mph)



Scale: 1:1250 0 20 40 60m

NW 345885.412, 93541.973 SE 346322.624, 93152.332

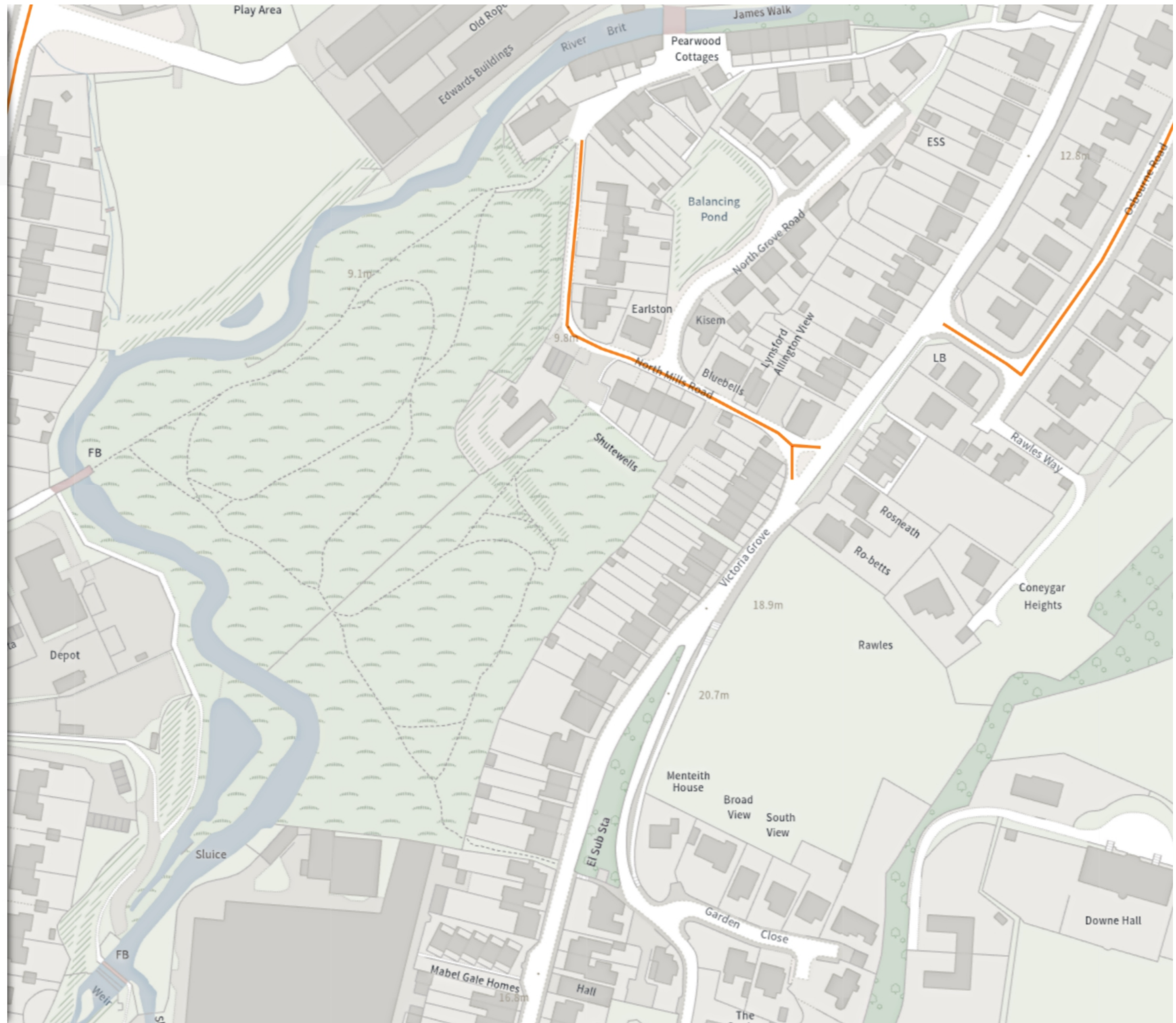
© Crown copyright and database rights 2026 Ordnance Survey. You are not permitted to copy, sub-license, distribute or sell any of this data to third parties in any form. Licence number LA100060963

Bridport & West Bay (P4T1)

Map 12 of 38

ADDED

Speed limit (20 mph)



Scale: 1:1250 0 20 40 60m

NW 346322.806, 93537.448 SE 346760.05, 93147.845

© Crown copyright and database rights 2026 Ordnance Survey. You are not permitted to copy, sub-license, distribute or sell any of this data to third parties in any form. Licence number LA100060963

Bridport & West Bay (P4T1)

Map 13 of 38

ADDED

— Speed limit (20 mph)



Scale: 1:1250 0 20 40 60m

NW 346760.389, 93532.959 SE 347197.665, 93143.392

© Crown copyright and database rights 2026 Ordnance Survey. You are not permitted to copy, sub-license, distribute or sell any of this data to third parties in any form. Licence number LA100060963

Bridport & West Bay (P4T1)

Map 14 of 38

ADDED

— Speed limit (20 mph)



Scale: 1:1250

NW 347197.782, 93528.507 SE 347635.091, 93138.977

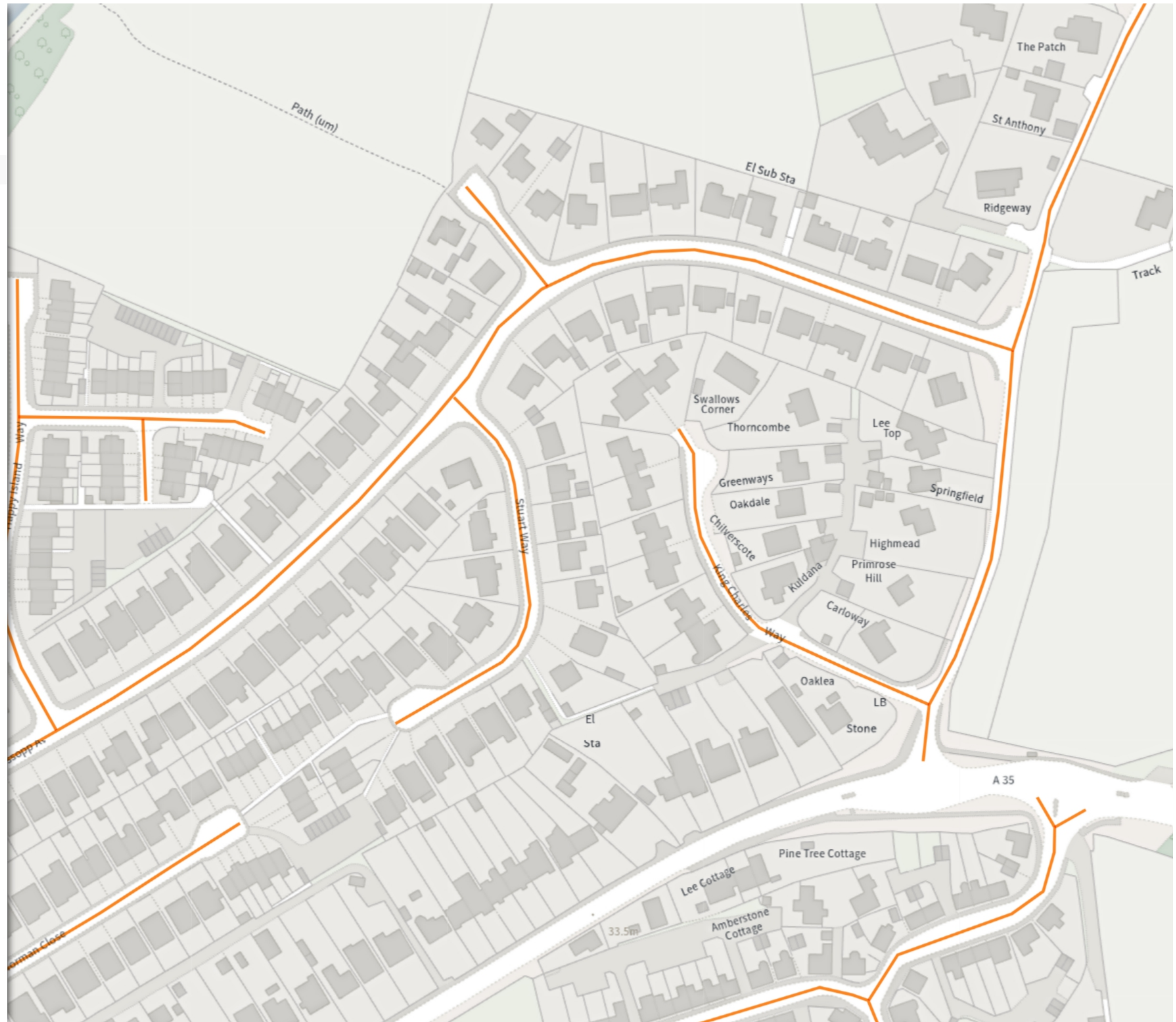
© Crown copyright and database rights 2026 Ordnance Survey. You are not permitted to copy, sub-license, distribute or sell any of this data to third parties in any form. Licence number LA100060963

Bridport & West Bay (P4T1)

Map 15 of 38

ADDED

Speed limit (20 mph)



Scale: 1:1250 0 20 40 60m

NW 347635.365, 93524.091 SE 348072.707, 93134.598

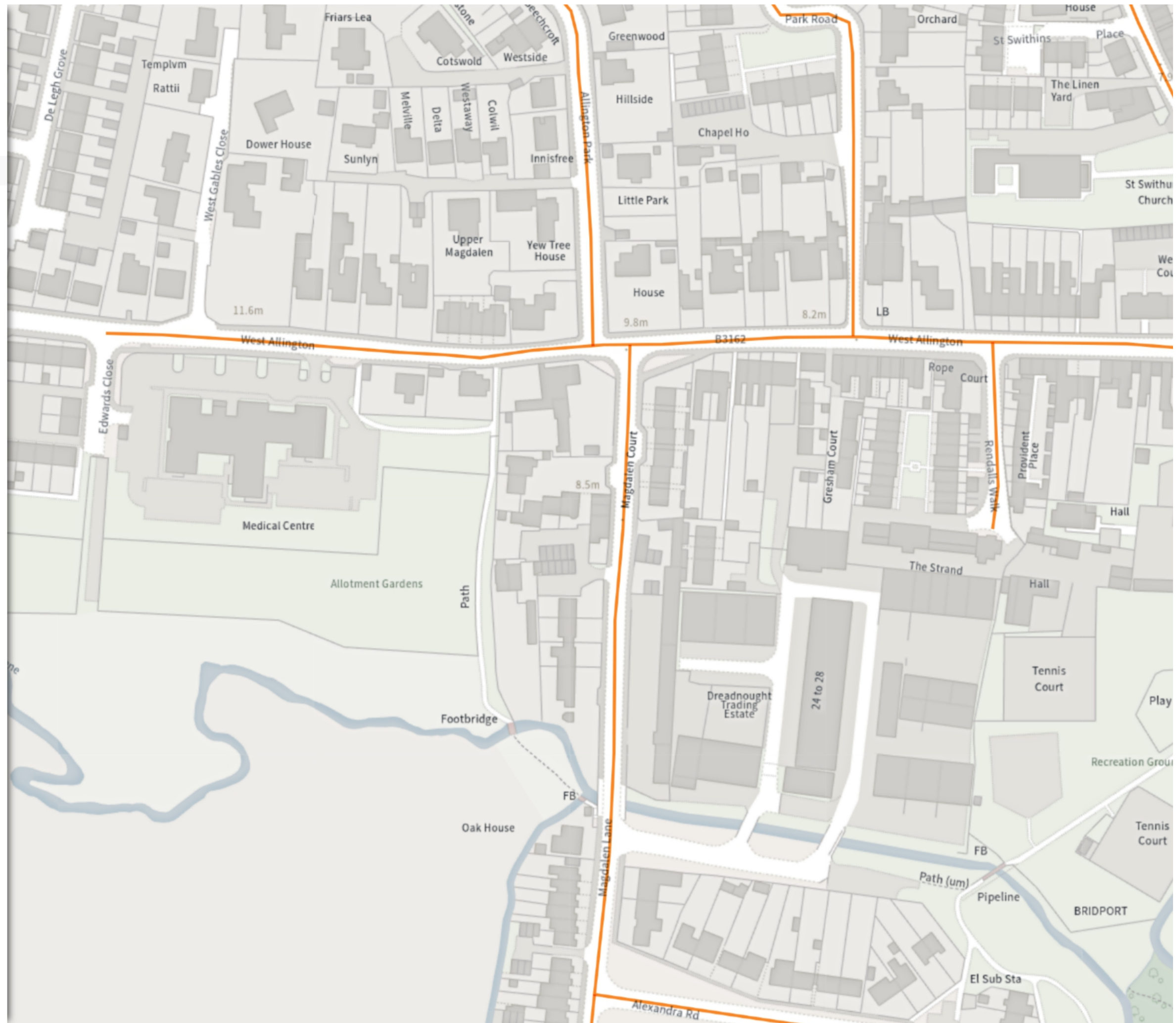
© Crown copyright and database rights 2026 Ordnance Survey. You are not permitted to copy, sub-license, distribute or sell any of this data to third parties in any form. Licence number LA100060963

Bridport & West Bay (P4T1)

Map 16 of 38

ADDED

Speed limit (20 mph)



Scale: 1:1250 0 20 40 60m

NW 345743.844, 93161.913 SE 346181.078, 92772.233

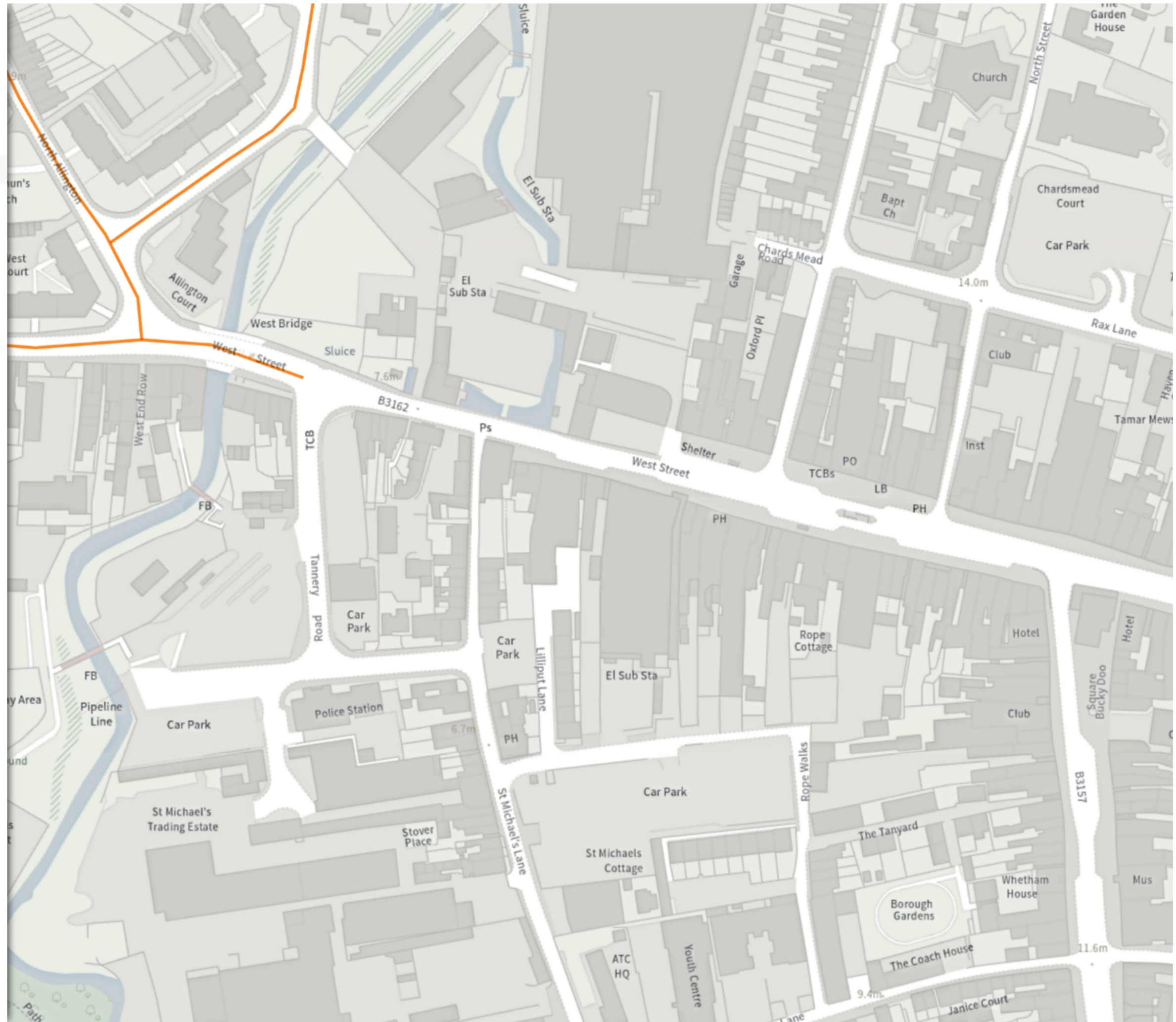
© Crown copyright and database rights 2026 Ordnance Survey. You are not permitted to copy, sub-license, distribute or sell any of this data to third parties in any form. Licence number LA100060963

Bridport & West Bay (P4T1)

Map 17 of 38

ADDED

Speed limit (20 mph)



Scale: 1:1250 0 20 40 60m

NW 346181.269, 93157.377 SE 346618.536, 92767.734

© Crown copyright and database rights 2026 Ordnance Survey. You are not permitted to copy, sub-license, distribute or sell any of this data to third parties in any form. Licence number LA100060963

Bridport & West Bay (P4T1)

Map 18 of 38

ADDED

Speed limit (20 mph)



Scale: 1:1250 0 20 40 60m

NW 346618.695, 93152.878 SE 347055.994, 92763.271

© Crown copyright and database rights 2026 Ordnance Survey. You are not permitted to copy, sub-license, distribute or sell any of this data to third parties in any form. Licence number LA100060963

Bridport & West Bay (P4T1)

Map 19 of 38

ADDED

— Speed limit (20 mph)



Scale: 1:1250 0 20 40 60m

NW 347056.31, 93148.413 SE 347493.641, 92758.843

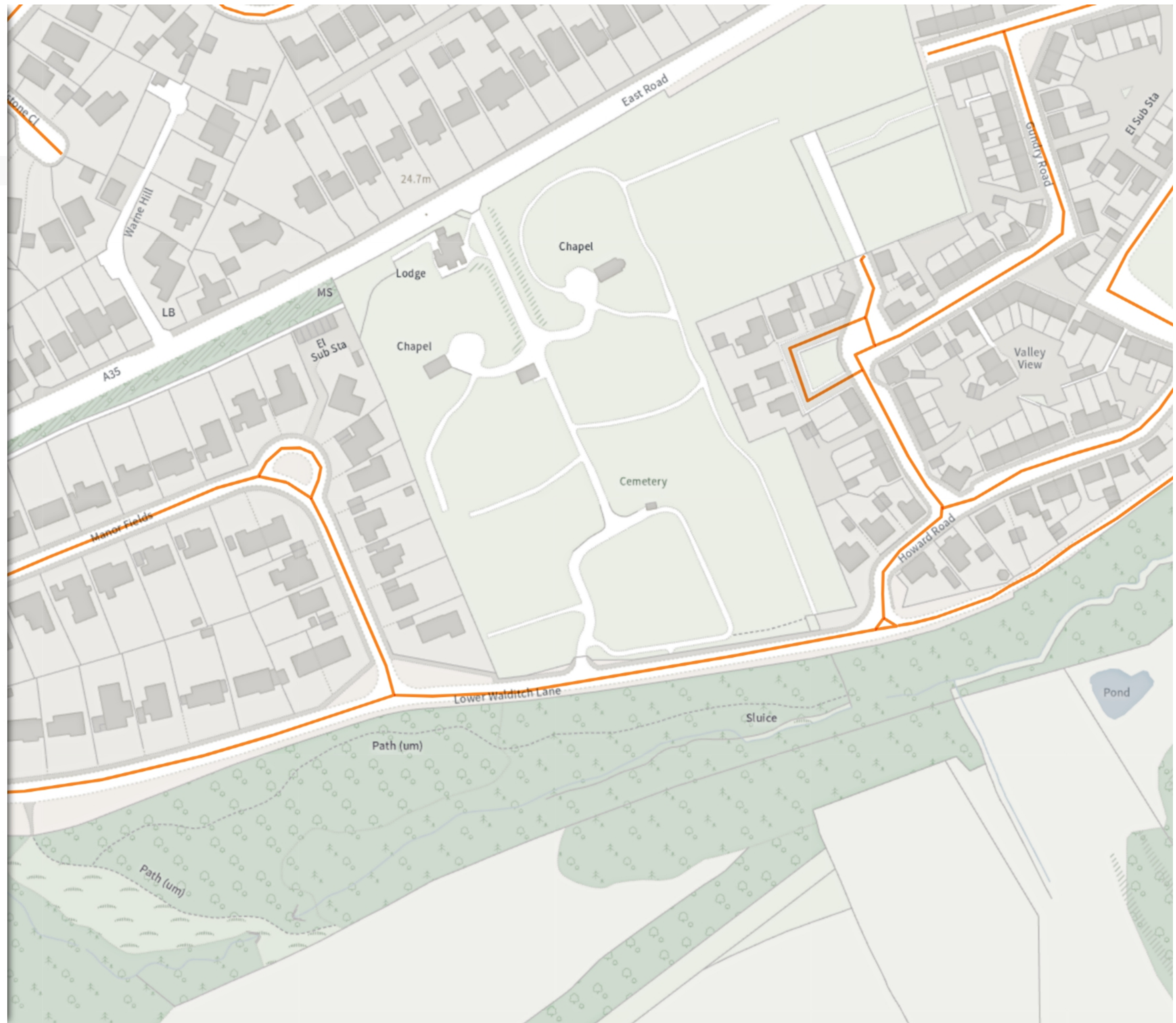
© Crown copyright and database rights 2026 Ordnance Survey. You are not permitted to copy, sub-license, distribute or sell any of this data to third parties in any form. Licence number LA100060963

Bridport & West Bay (P4T1)

Map 20 of 38

ADDED

Speed limit (20 mph)



Scale: 1:1250 0 20 40 60m

NW 347493.925, 93143.985 SE 347931.288, 92754.452

© Crown copyright and database rights 2026 Ordnance Survey. You are not permitted to copy, sub-license, distribute or sell any of this data to third parties in any form. Licence number LA100060963

Bridport & West Bay (P4T1)

Map 21 of 38

ADDED

— Speed limit (20 mph)



Scale: 1:1250 0 20 40 60m

NW 347931.35, 93139.596 SE 348368.746, 92750.1

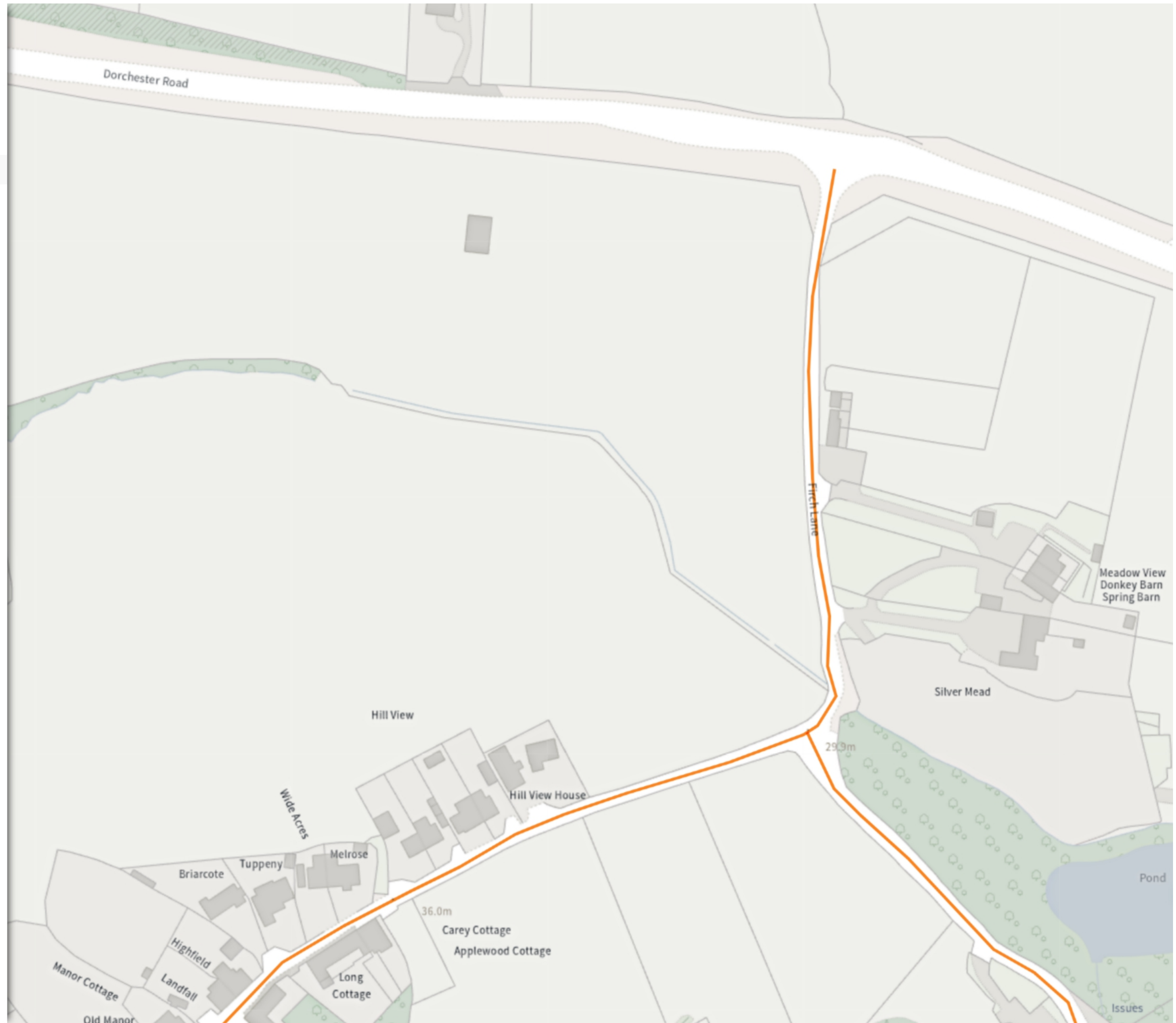
© Crown copyright and database rights 2026 Ordnance Survey.
You are not permitted to copy, sub-license, distribute or sell any of this data to third parties in any form. Licence number LA100060963

Bridport & West Bay (P4T1)

Map 22 of 38

ADDED

— Speed limit (20 mph)



Scale: 1:1250 0 20 40 60m

NW 348368.966, 93135.241 SE 348806.394, 92745.782

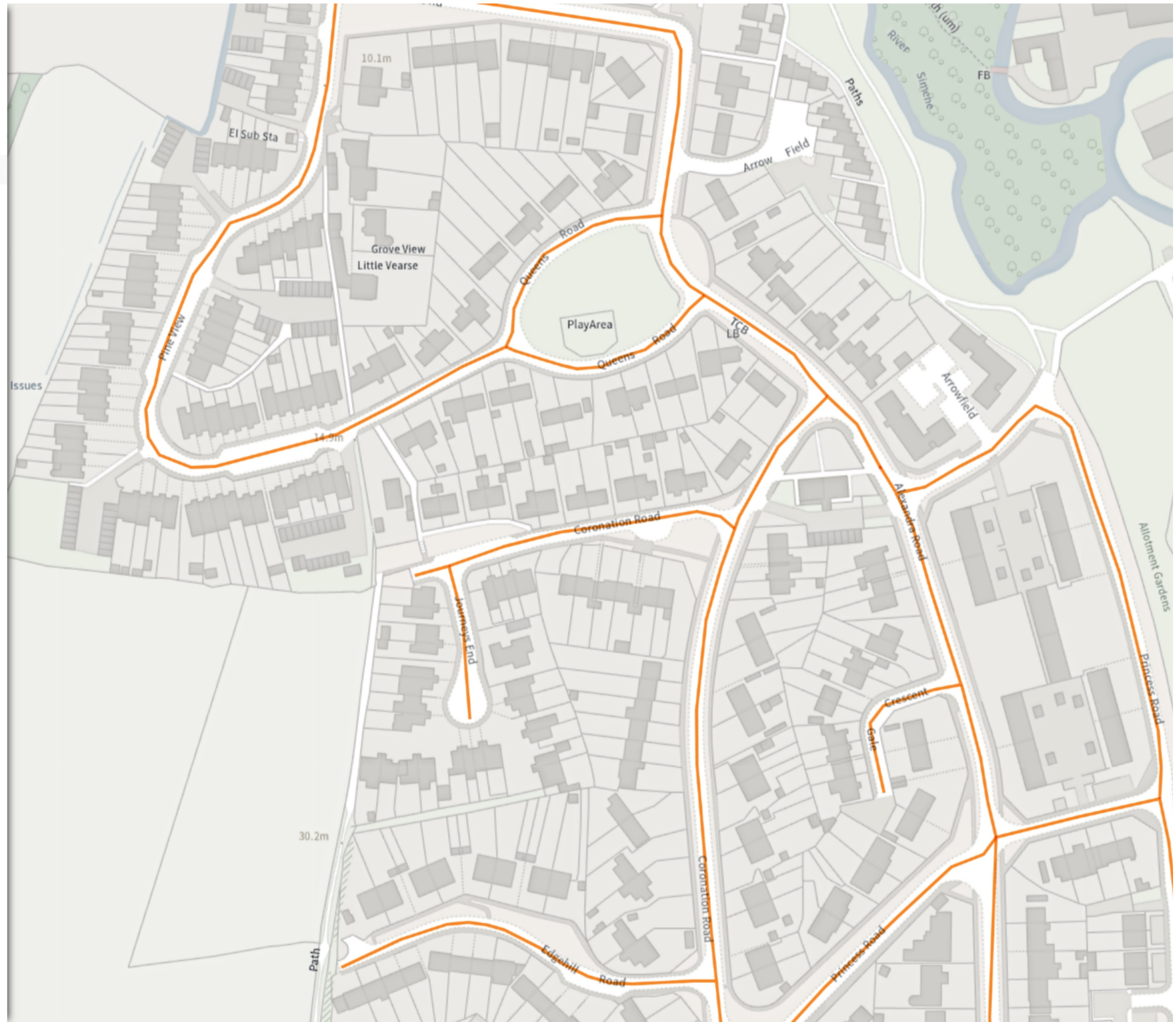
© Crown copyright and database rights 2026 Ordnance Survey. You are not permitted to copy, sub-license, distribute or sell any of this data to third parties in any form. Licence number LA100060963

Bridport & West Bay (P4T1)

Map 23 of 38

ADDED

— Speed limit (20 mph)



Scale: 1:1250 0 20 40 60m

NW 345836.978, 92779.196 SE 346274.251, 92389.496

© Crown copyright and database rights 2026 Ordnance Survey. You are not permitted to copy, sub-license, distribute or sell any of this data to third parties in any form. Licence number LA100060963

Bridport & West Bay (P4T1)

Map 24 of 38

ADDED

Speed limit (20 mph)



Scale: 1:1250 0 20 40 60m

NW 346274.435, 92774.668 SE 346711.74, 92385.005

© Crown copyright and database rights 2026 Ordnance Survey. You are not permitted to copy, sub-license, distribute or sell any of this data to third parties in any form. Licence number LA100060963

Bridport & West Bay (P4T1)

Map 25 of 38

ADDED

Speed limit (20 mph)



Scale: 1:1250 0 20 40 60m

NW 346712.082, 92770.175 SE 347149.42, 92380.548

© Crown copyright and database rights 2026 Ordnance Survey. You are not permitted to copy, sub-license, distribute or sell any of this data to third parties in any form. Licence number LA100060963

Bridport & West Bay (P4T1)

Map 26 of 38

ADDED

— Speed limit (20 mph)



Scale: 1:1250 0 20 40 60m

NW 347149.728, 92765.718 SE 347587.099, 92376.129

© Crown copyright and database rights 2026 Ordnance Survey.
You are not permitted to copy, sub-license, distribute or sell any of this data to third parties in any form. Licence number LA100060963

Bridport & West Bay (P4T1)

Map 27 of 38

ADDED

— Speed limit (20 mph)



Scale: 1:1250 0 20 40 60m

NW 347587.186, 92761.3 SE 348024.589, 92371.747

© Crown copyright and database rights 2026 Ordnance Survey.
You are not permitted to copy, sub-license, distribute or sell any of this data to third parties in any form. Licence number LA100060963

Bridport & West Bay (P4T1)

Map 28 of 38

ADDED

Speed limit (20 mph)



Scale: 1:1250 0 20 40 60m

NW 348024.644, 92756.919 SE 348462.079, 92367.403

© Crown copyright and database rights 2026 Ordnance Survey. You are not permitted to copy, sub-license, distribute or sell any of this data to third parties in any form. Licence number LA100060963

Bridport & West Bay (P4T1)

Map 29 of 38

ADDED

— Speed limit (20 mph)



Scale: 1:1250 0 20 40 60m

NW 348462.291, 92752.572 SE 348899.759, 92363.093

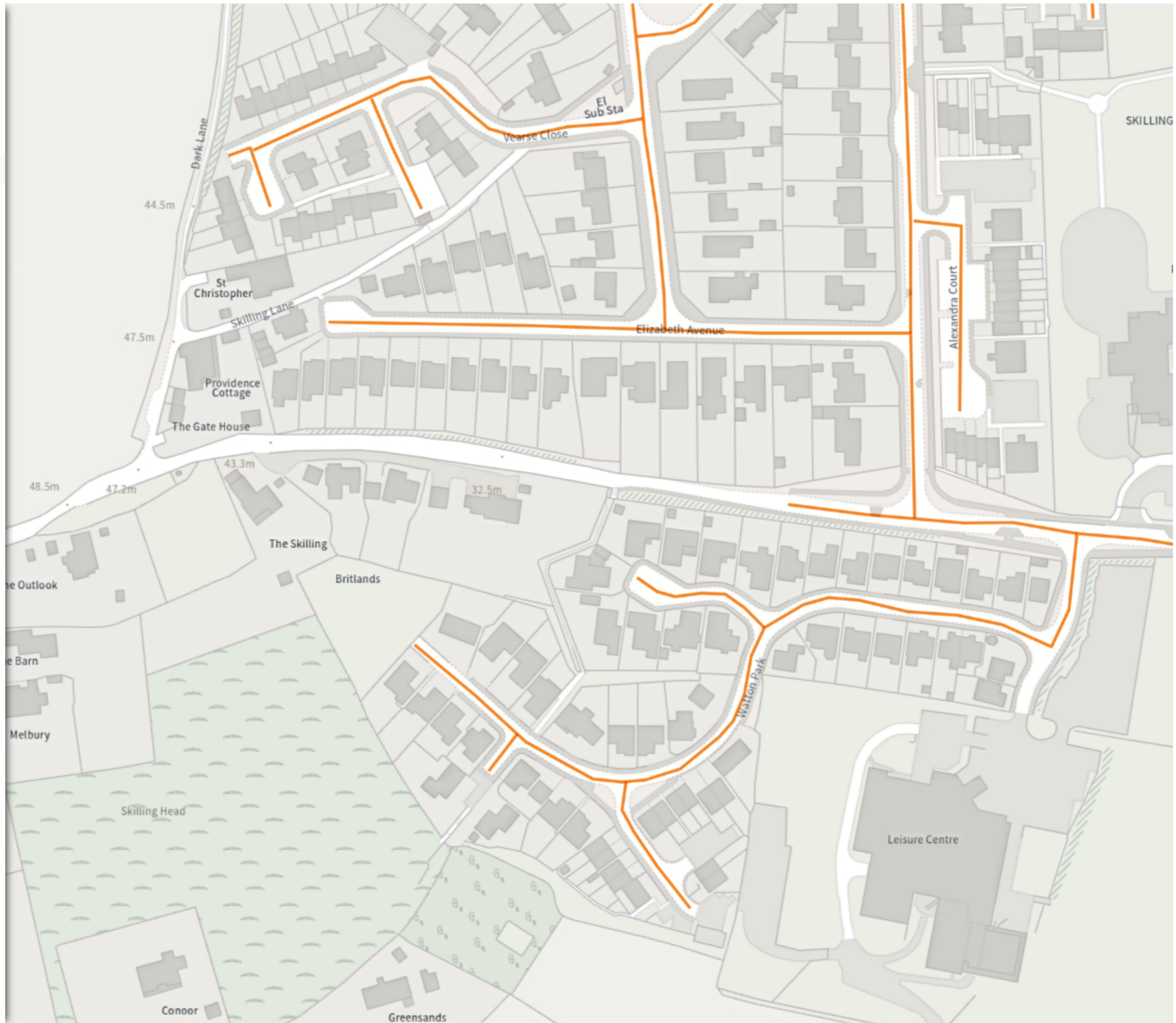
© Crown copyright and database rights 2026 Ordnance Survey.
You are not permitted to copy, sub-license, distribute or sell any of this data to third parties in any form. Licence number LA100060963

Bridport & West Bay (P4T1)

Map 30 of 38

ADDED

— Speed limit (20 mph)



Scale: 1:1250 0 20 40 60m

NW 345865.763, 92397.31 SE 346303.07, 92007.585

© Crown copyright and database rights 2026 Ordnance Survey. You are not permitted to copy, sub-license, distribute or sell any of this data to third parties in any form. Licence number LA100060963

Bridport & West Bay (P4T1)

Map 31 of 38

ADDED

Speed limit (20 mph)



Scale: 1:1250 0 20 40 60m

NW 346303.252, 92392.785 SE 346740.592, 92003.096

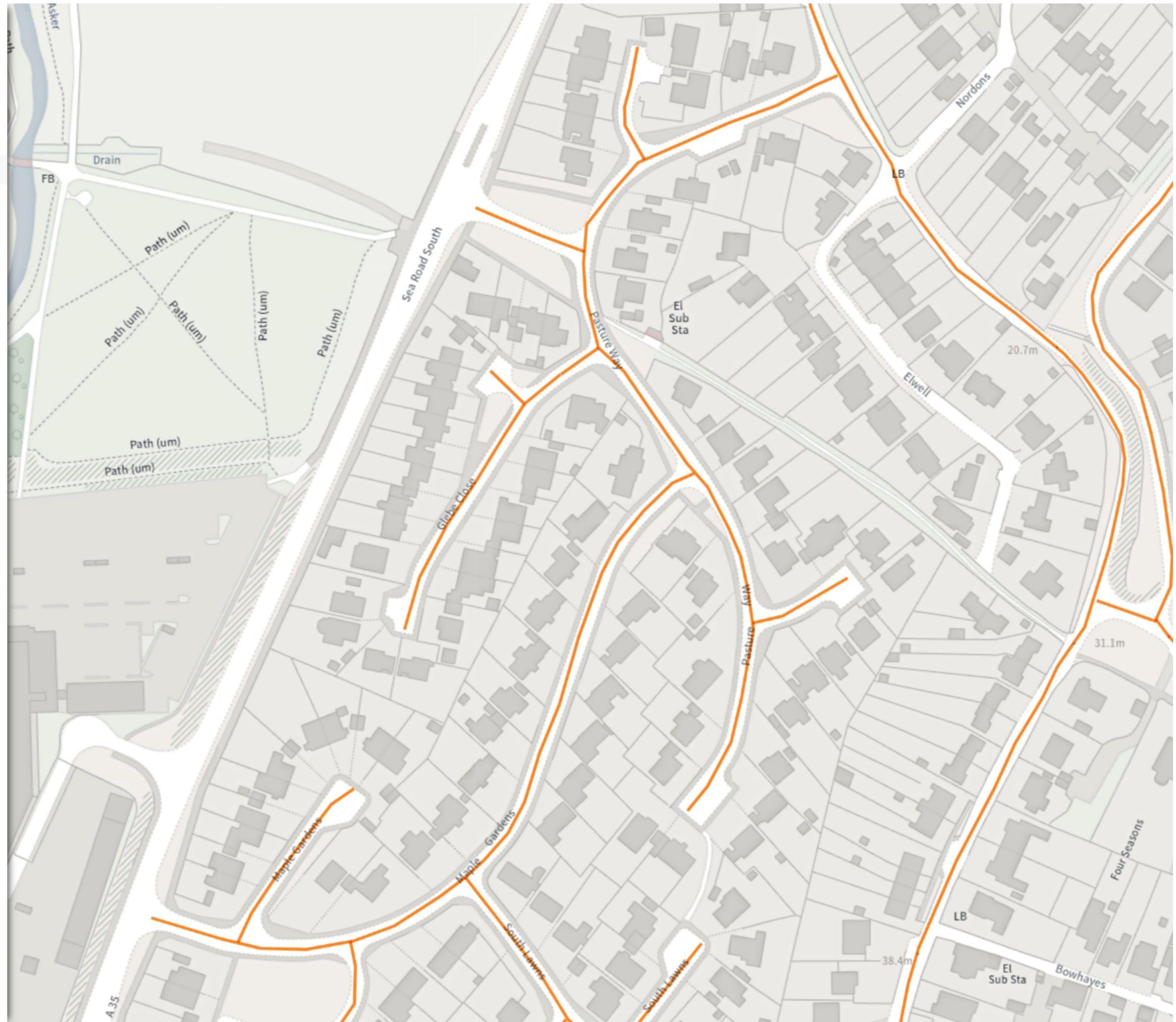
© Crown copyright and database rights 2026 Ordnance Survey. You are not permitted to copy, sub-license, distribute or sell any of this data to third parties in any form. Licence number LA100060963

Bridport & West Bay (P4T1)

Map 32 of 38

ADDED

— Speed limit (20 mph)



Scale: 1:1250 0 20 40 60m

NW 346740.93, 92388.294 SE 347178.303, 91998.642

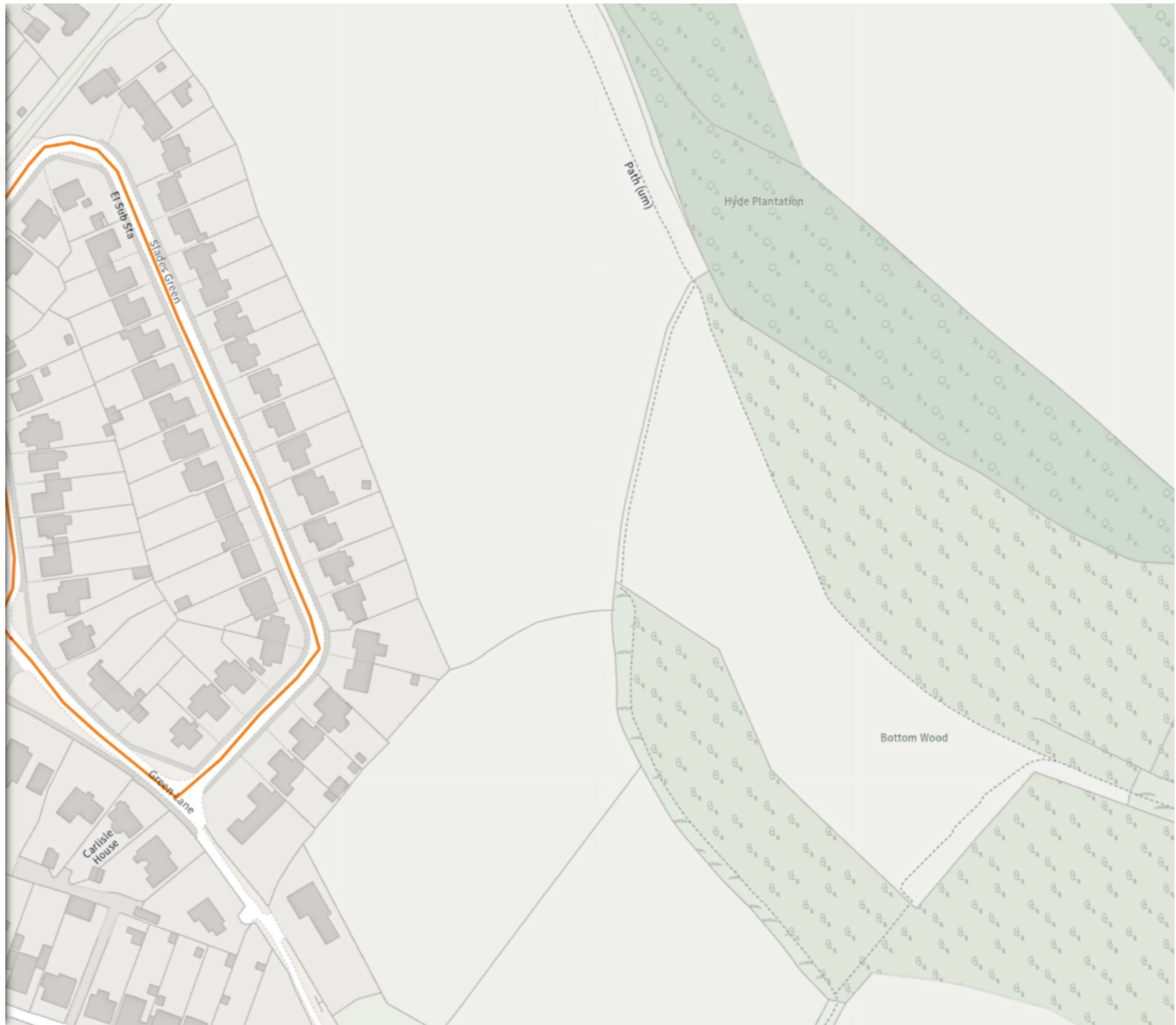
© Crown copyright and database rights 2026 Ordnance Survey. You are not permitted to copy, sub-license, distribute or sell any of this data to third parties in any form. Licence number LA100060963

Bridport & West Bay (P4T1)

Map 33 of 38

ADDED

— Speed limit (20 mph)



Scale: 1:1250 0 20 40 60m

NW 347178.42, 92383.842 SE 347615.825, 91994.227

© Crown copyright and database rights 2026 Ordnance Survey.
You are not permitted to copy, sub-license, distribute or sell any of this data to third parties in any form. Licence number LA100060963

Bridport & West Bay (P4T1)

Map 34 of 38

ADDED

Speed limit (20 mph)



Scale: 1:1250 0 20 40 60m

NW 348491.268, 92370.702 SE 348928.77, 91981.197

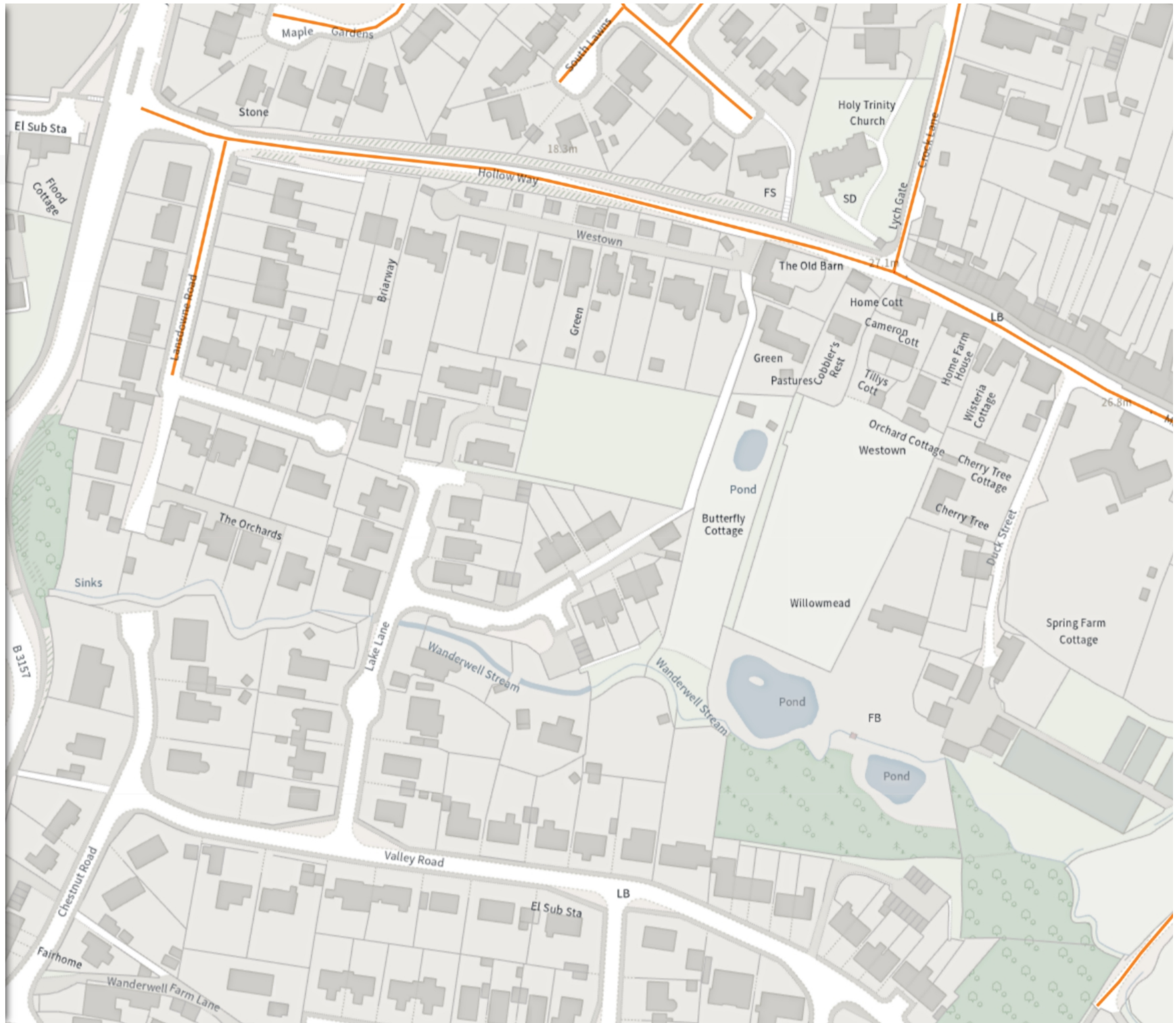
© Crown copyright and database rights 2026 Ordnance Survey.
You are not permitted to copy, sub-license, distribute or sell any of this data to third parties in any form. Licence number LA100060963

Bridport & West Bay (P4T1)

Map 35 of 38

ADDED

Speed limit (20 mph)



Scale: 1:1250 0 20 40 60m

NW 346715.068, 92006.756 SE 347152.471, 91617.074

© Crown copyright and database rights 2026 Ordnance Survey. You are not permitted to copy, sub-license, distribute or sell any of this data to third parties in any form. Licence number LA100060963

Bridport & West Bay (P4T1)

Map 36 of 38

ADDED

— Speed limit (20 mph)



Scale: 1:1250 0 20 40 60m

NW 347152.59, 92002.302 SE 347590.025, 91612.657

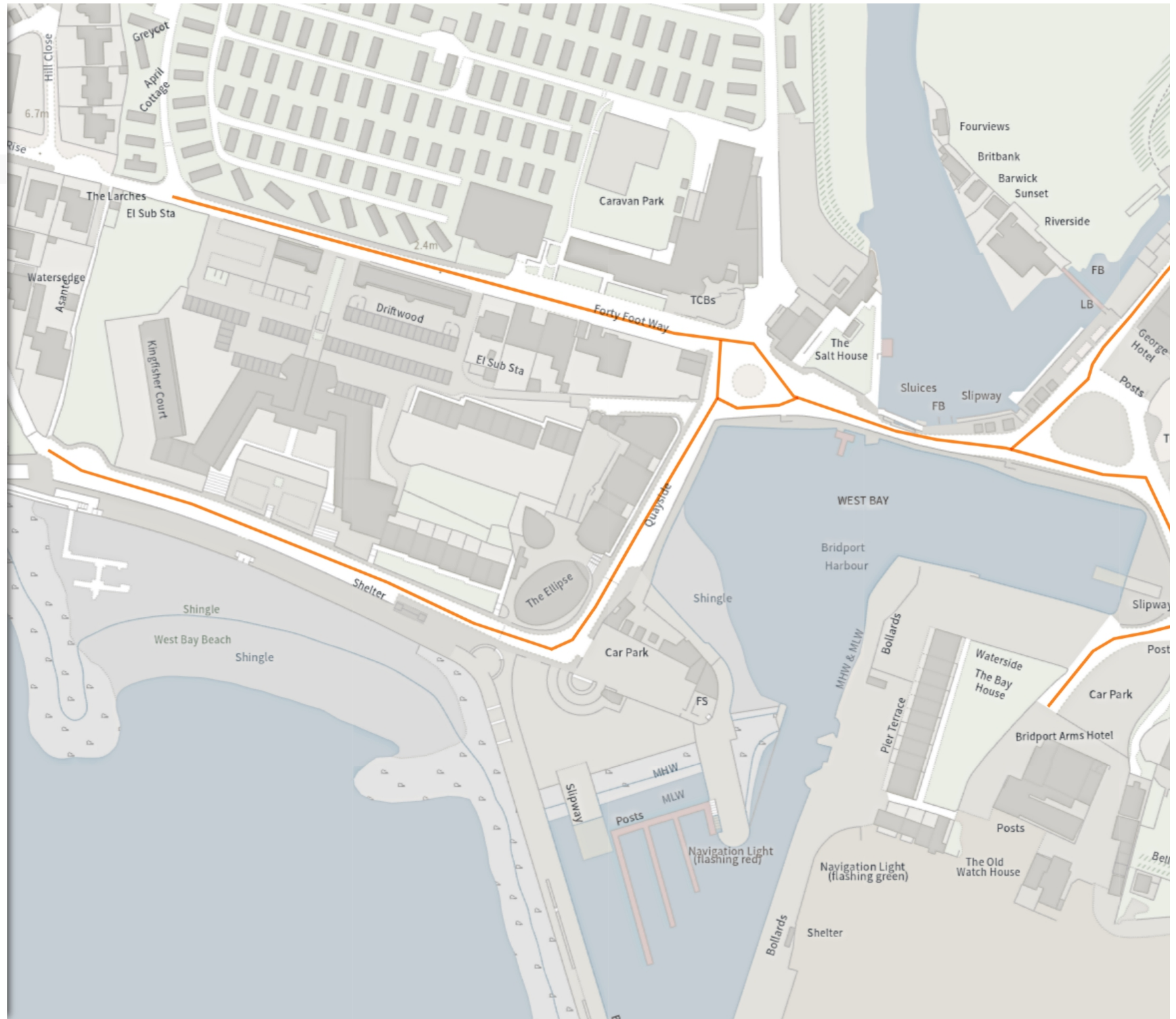
© Crown copyright and database rights 2026 Ordnance Survey. You are not permitted to copy, sub-license, distribute or sell any of this data to third parties in any form. Licence number LA100060963

Bridport & West Bay (P4T1)

Map 37 of 38

ADDED

— Speed limit (20 mph)



Scale: 1:1250 0 20 40 60m

NW 345896.501, 90652.024 SE 346333.96, 90262.174

© Crown copyright and database rights 2026 Ordnance Survey.
You are not permitted to copy, sub-license, distribute or sell any of this data to third parties in any form. Licence number LA100060963

Bridport & West Bay (P4T1)

Map 38 of 38

ADDED

Speed limit (20 mph)



Scale: 1:1250 0 20 40 60m

NW 346334.137, 90647.503 SE 346771.627, 90257.69

© Crown copyright and database rights 2026 Ordnance Survey. You are not permitted to copy, sub-license, distribute or sell any of this data to third parties in any form. Licence number LA100060963